



# DATAMARK 2021 WEBINAR CALENDAR



01.19.2021 | 11:00am PST

**Top 5 Features of  
DATAMARK VEP**


[Register >>](#)



02.02.2021 | 11:00am PST

**GIS Basics for Public Safety:  
The Legacy to NG9-1-1  
Transition**

[Register >>](#)



02.16.2021 | 11:00am PST

**NG9-1-1 Data Management:  
Where's my Easy Button?**


[Register >>](#)



03.16.2021 | 11:00am PST

**What to Expect when  
Expecting a Career  
in GIS**

[Register >>](#)



04.20.2021 | 11:00am PST

**Data Supply Chains**

[Register >>](#)



05.04.2021 | 11:00am PST

**Working with Addressing  
Authorities**

[Register >>](#)



05.18.2021 | 11:00am PST

**How to Manage GIS  
for NG9-1-1**

[Register >>](#)



06.15.2021 | 11:00am PST

**Building Crosswalks Between  
GIS and the PSAP**

[Register >>](#)



07.20.2021 | 11:00am PST

**Addressing: Best Practices**

[Register >>](#)



08.17.2021 | 11:00am PST

**Leveraging GIS in the PSAP**


[Register >>](#)



09.21.2021 | 11:00am PST

**Building Tomorrow's Leaders:  
Start With Your Own Staff**

[Register >>](#)



10.19.2021 | 11:00am PST

**Intro to Sub-Addressing:  
From Attribution to Point  
Placement**

[Register >>](#)



11.16.2021 | 11:00am PST

**GIS and Public Safety:  
A Special Bond**

[Register >>](#)